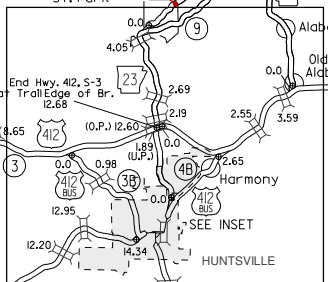
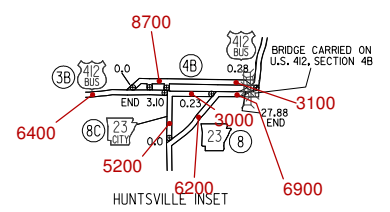
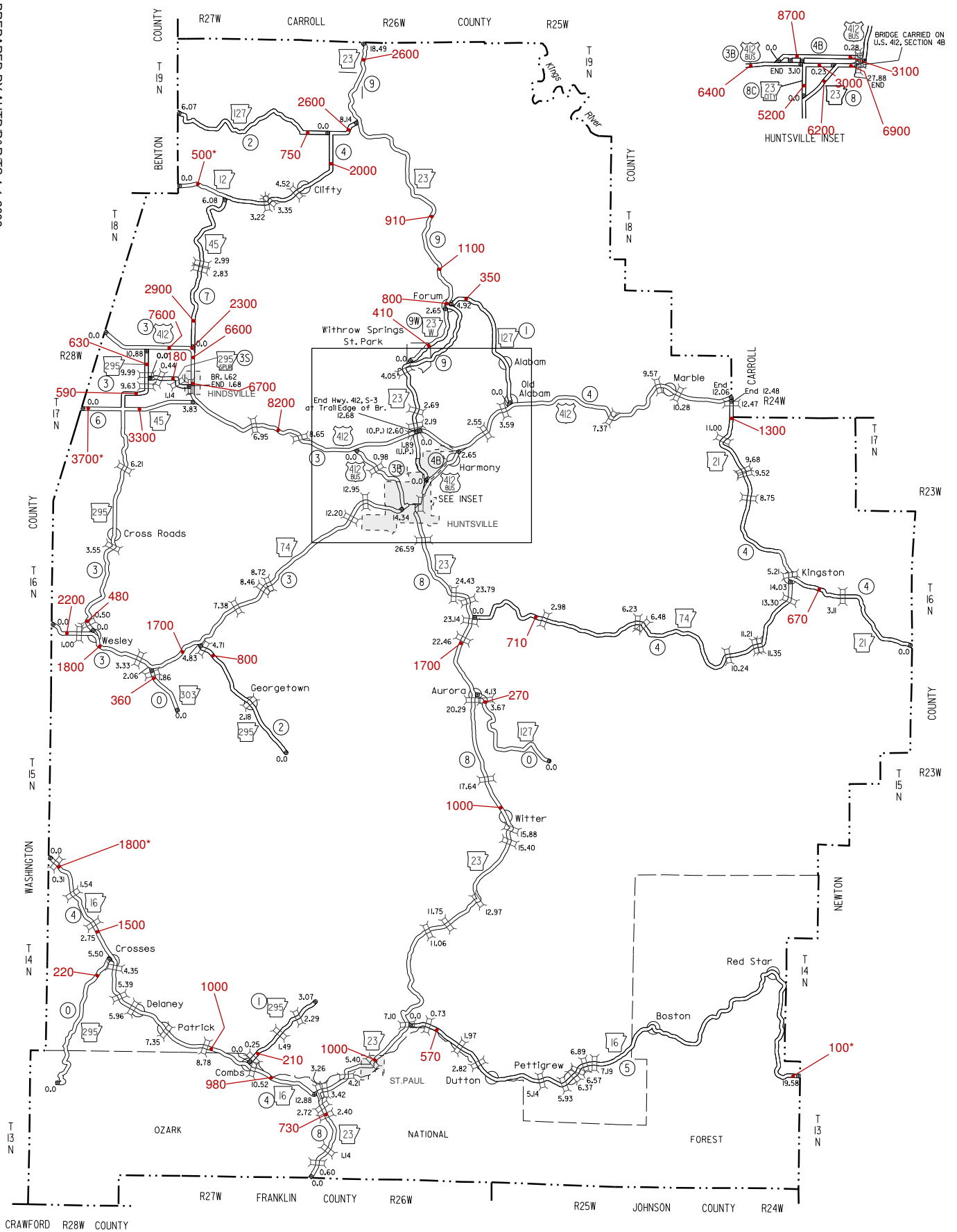


PREPARED BY AHTD/P&RTS 4-1-2008



DISTRICT 9  
 COUNTY MAP PRODUCED BY  
 COMPUTER ASSISTED CARTOGRAPHY

**LEGEND**

\* = COUNT MADE IN ADJOINING COUNTY

**2007 ANNUAL AVERAGE  
 DAILY TRAFFIC ESTIMATES**

STATE HIGHWAY  
 ROUTE AND SECTION MAP  
**MADISON COUNTY**  
 ARKANSAS

MILES

SHOWING  
 BRIDGE LOG NUMBERS

