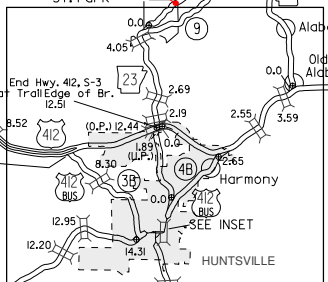
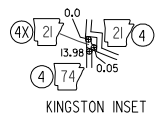
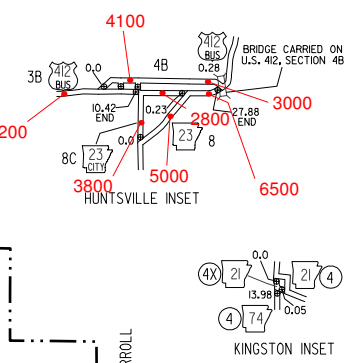
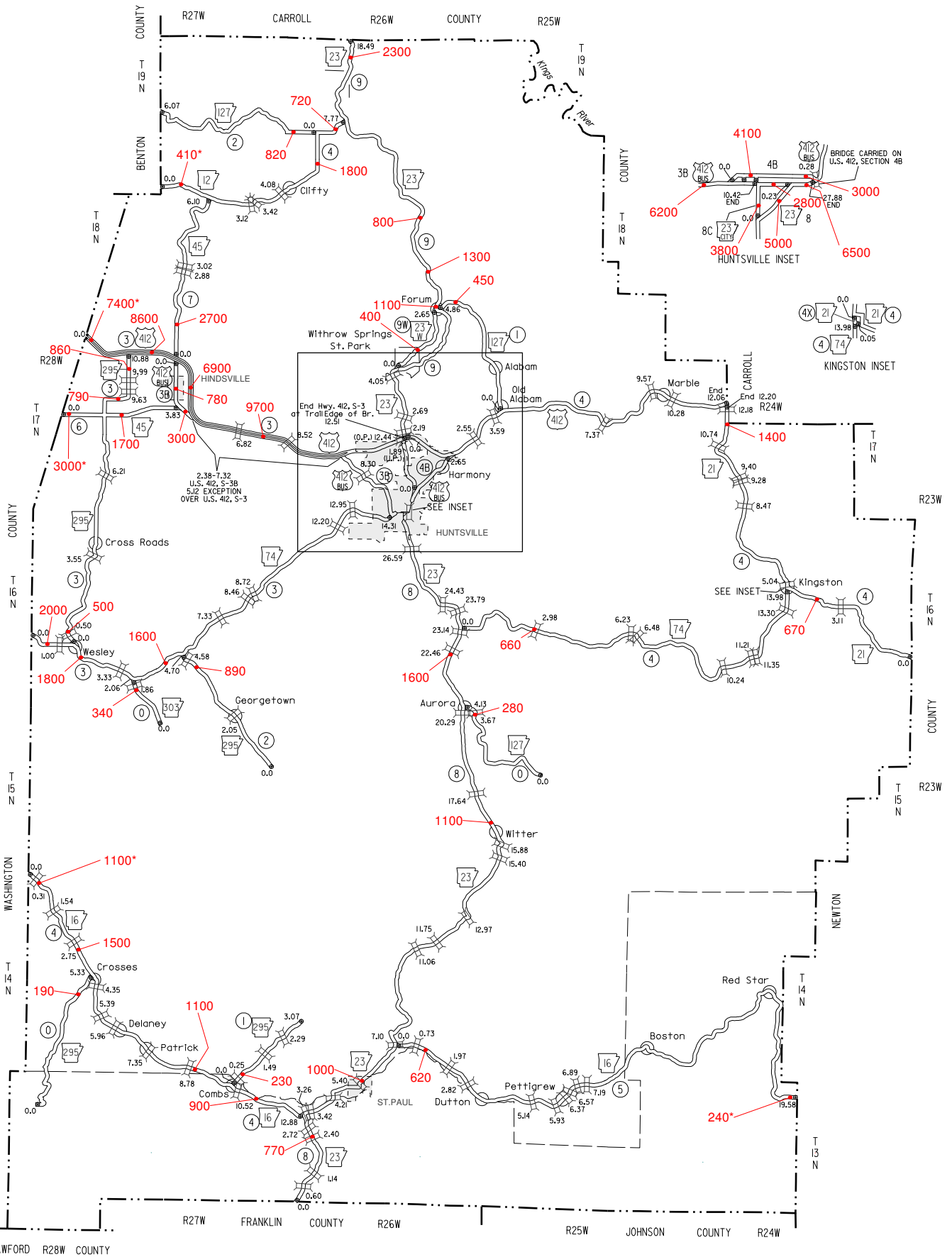


PREPARED BY AHTD/SIR/ITS 4-1-2015



DISTRICT 9
 COUNTY MAP PRODUCED BY
 COMPUTER ASSISTED CARTOGRAPHY

LEGEND

* = COUNT MADE IN ADJOINING COUNTY

2014 ANNUAL AVERAGE
2013 ANNUAL AVERAGE
 DAILY TRAFFIC ESTIMATES

STATE HIGHWAY
 ROUTE AND SECTION MAP
MADISON COUNTY
 ARKANSAS

MILES
 0 1 2 3 4
 SHOWING
 BRIDGE LOG NUMBERS
 06-19-2014

