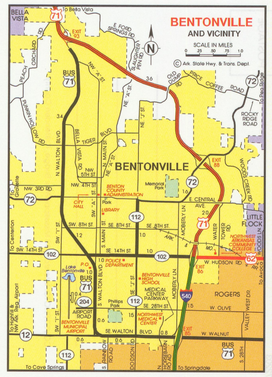


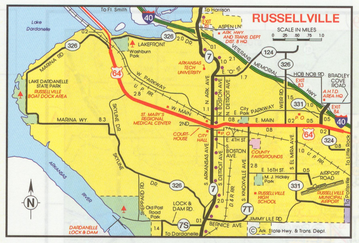

Wintering eagles are a big attraction for bird-watchers in Arkansas

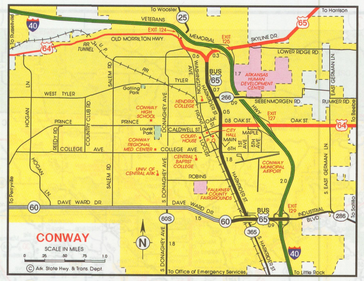


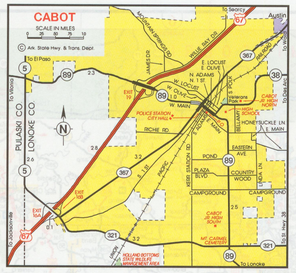


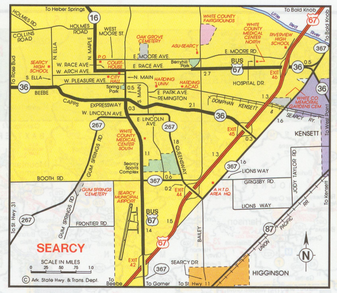

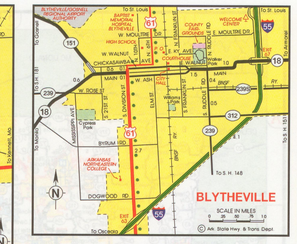


## USEFUL INFORMATION FOR TRAVELERS IN ARKANSAS

Motorists interested in weather related or construction related road conditions have the following sources available for checking the Arkansas State Highway System.

Information on specific highway closures due to construction related activities may be obtained by contacting the Arkansas State Highway and Transportation Department's **District Engineers or the Public Affairs Office.**

| | | | |
|---|---|---|---|
| District 1 | (870) 238-8144 | District 6 | (501) 569-2266 |
| District 2 | (870) 534-1612 | District 7 | (870) 836-6401 |
| District 3 | (870) 777-3457 | District 8 | (479) 968-2286 |
| District 4 | (479) 646-5501 | District 9 | (870) 743-2100 |
| District 5 | (870) 251-2374 | District 10 | (870) 239-9511 |
| Public Affairs Office | | | (501) 569-2227 |

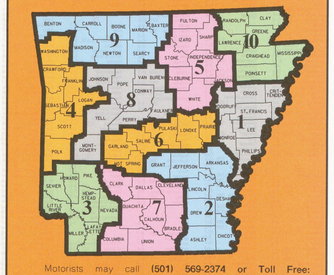


Motorists may call **(501) 569-2374 or Toll Free: 1-800-245-1672** any time day or night to receive the latest information on weather related road conditions. A recorded message with highway conditions is updated frequently during adverse weather.

**Weather Related Road Conditions and Construction and Maintenance Related Lane Closures and Width Restrictions** can also be viewed at the "ROADS" link on the Arkansas State Highway and Transportation Department website, **www.arkansashighways.com**

For emergencies on the State, U.S. and Interstate Highways contact the **Arkansas State Police at (501) 618-8100.**

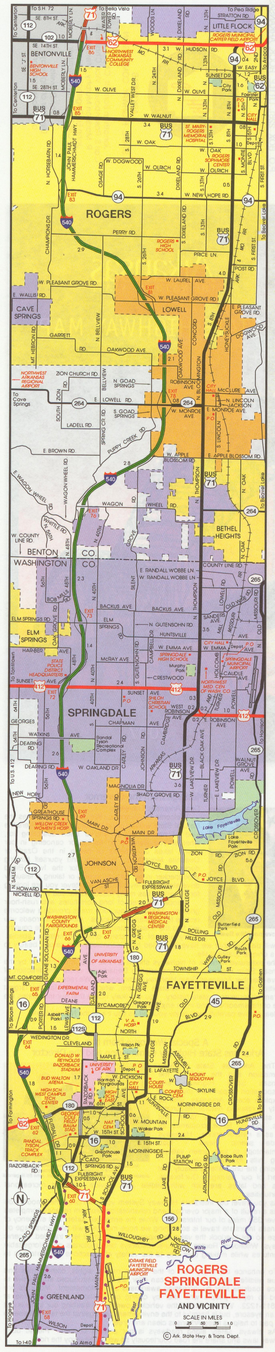

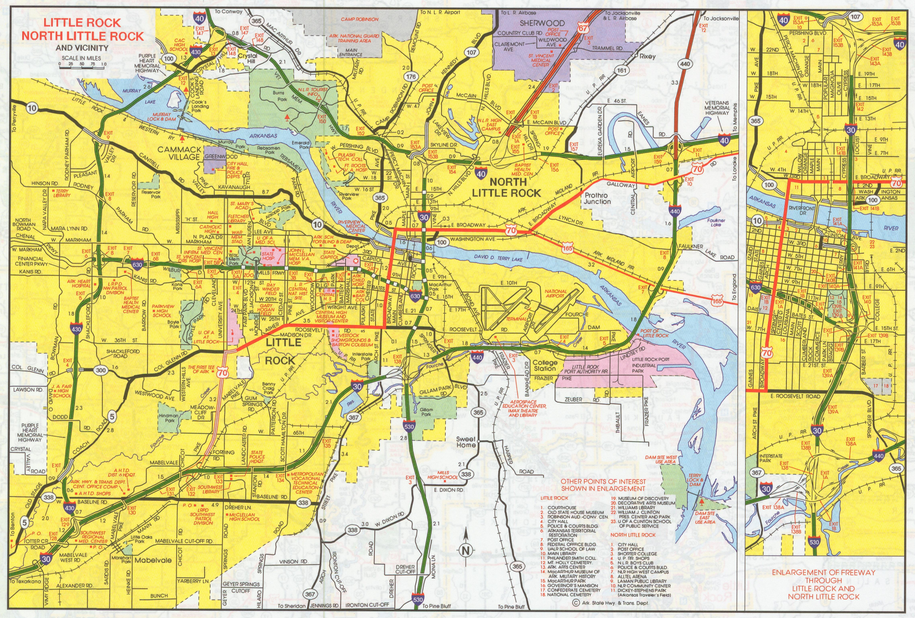


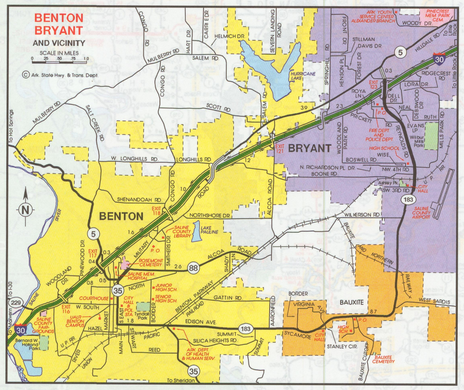


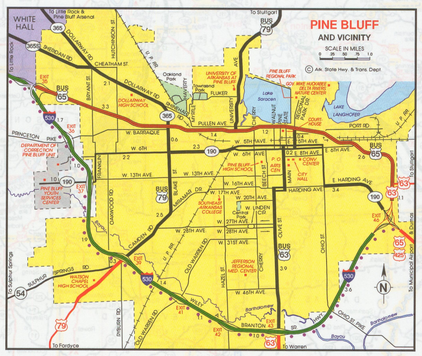




With roadside litter an escalating problem throughout the state--now over 60,000 cubic yards collected per year--The Arkansas State Highway and Transportation Department (AHTD) has announced a new Violator Reporting System and 24-hour, toll-free hotline to ask for motorist assistance in helping solve the problem.

Highway officials are encouraging motorists who spot a littering violation along any street, road or highway to call 1-866-811-1222 to report the situation. All types of trash and all types of vehicles are subject to be reported, whether a cigarette butt or whether thrown from a commercial vehicle, as long as the license plate number is provided.

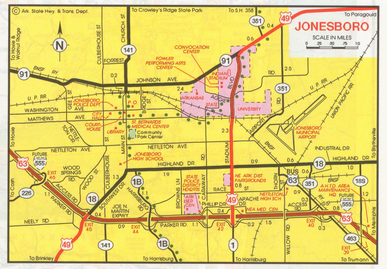


This golf course in Jonesboro is one of the thirteen courses that make up *The Natural State Golf Trail in Arkansas.*



Little Rock Skyline from the north bank of the Arkansas River, Pulaski County

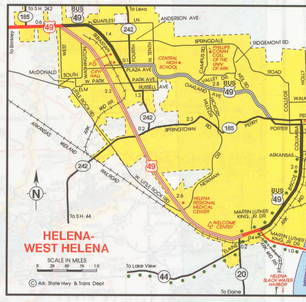


Pictured top left to bottom right are Hill Lake, Goose Lake, Jones Lake and Columbus Lake. These are just four of the great lakes located in the Delta Region of Arkansas.

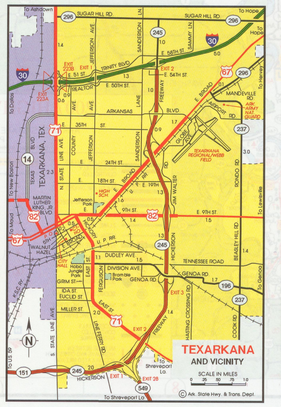


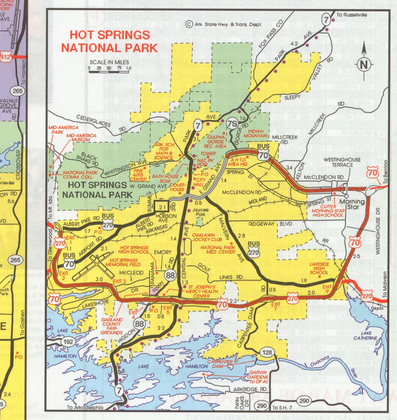

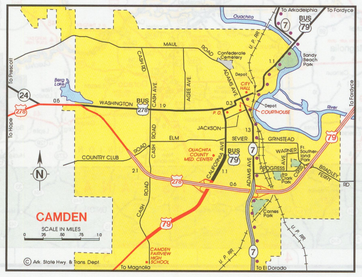

Pillow-Thompson Victorian House in Helena, Philips County

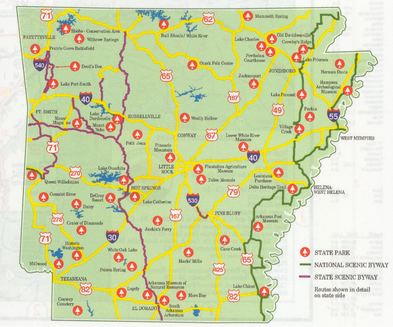


175th Anniversary

# HOT SPRINGS

RESERVATION • NATIONAL PARK

1832 - 2007

PRESERVATION & STEWARDSHIP

The idea of setting aside special places in the United States for the future enjoyment of its citizens originated in Hot Springs when President Andrew Jackson signed the Act that established Hot Springs Reservation on April 20, 1832, to protect the 47 hot springs in the area. This Act precedes the establishment of the Department of the Interior in 1849 and the designation of Yellowstone as a national park in 1872. The reservation was eventually renamed Hot Springs National Park in 1921, thus becoming America's 18th national park. The tradition of preservation and conservation that gave birth to the National Park System, which now includes 390 special places, was conceived by the Act which will be celebrated in 2007.

All activities being held in the national park are free. For more information, contact the Hot Springs National Park Superintendent's Office at 501-623-3824.

Amtrak Passenger Terminals

- Texarkana
- Arkadelphia
- Malvern
- Little Rock
- Walnut Ridge

1-800-872-7245 www.amtrak.com

## THE IVORY-BILLED WOODPECKER

The Ivory-billed Woodpecker, once thought extinct, was recently rediscovered in the Cache River National Wildlife Refuge. This rediscovery has sparked a national interest in additional confirmation of the present day existence of the Ivory-billed Woodpecker. Many people from across the nation have come to The Natural State to take part in this effort.

A bi-annual conservation license plate generates revenue earmarked for conservation education scholarships, available through the Arkansas Game and Fish Commission. The special plates cost $35.00 each year, in addition to the regular cost of Arkansas vehicle tags. All vanity plate revenue goes to the state treasury, but $25.00 from each conservation plate goes into a special fund earmarked for scholarships, conservation education programs and land acquisition.

## PUBLIC RECREATION AREAS

### STATE PARKS AND HISTORIC MEMORIALS

| NAME | Map Grids | Conway | Cleburne | Independence | Izard | Stone | Marion | Baxter | Boone | Newton | Searcy | Van Buren | Cross | Woodruff | Poinsett | Craighead | Crittenden | Mississippi | Clay | Randolph | Lawrence | Greene |
|---|---|---|---|---|---|---|---|---|---|---|---|---|---|---|---|---|---|---|---|---|---|---|
| Ark. Mus. of Natural Res. | I-6 | | | | | | | | | | | | | | | | | | | | | |
| Arkansas Post Museum | H-7 | | | | | | | | | | | | | | | | | | | | | |
| Bull Shoals/White River | A-5 | | | | | | | | | | | | | | | | | | | | | |
| Caney Creek | G-5 | | | | | | | | | | | | | | | | | | | | | |
| Conway Cemetery (Mon.) | J-2 | | | | | | | | | | | | | | | | | | | | | |
| Crater of Diamonds | D-3 | | | | | | | | | | | | | | | | | | | | | |
| Crowley's Ridge | B-8 | | | | | | | | | | | | | | | | | | | | | |
| Daisy | F-2 | | | | | | | | | | | | | | | | | | | | | |
| DeGray (Tennis & Golf) | F-4 | | | | | | | | | | | | | | | | | | | | | |
| Delta Heritage Trail | E-8 | | | | | | | | | | | | | | | | | | | | | |
| Devil's Den | C-2 | | | | | | | | | | | | | | | | | | | | | |
| Hampton Arch. Museum | C-3 | | | | | | | | | | | | | | | | | | | | | |
| Hermon Dove Monument | B-4 | | | | | | | | | | | | | | | | | | | | | |
| Historic Washington | D-3 | | | | | | | | | | | | | | | | | | | | | |
| Hobbs-Conservation Area | A-2 | | | | | | | | | | | | | | | | | | | | | |
| Jacksonport | B-7 | | | | | | | | | | | | | | | | | | | | | |
| Jenkins' Ferry Monument | F-6 | | | | | | | | | | | | | | | | | | | | | |
| Lake Catherine | F-4 | | | | | | | | | | | | | | | | | | | | | |
| Lake Charles | B-7 | | | | | | | | | | | | | | | | | | | | | |
| Lake Chicot | H-8 | | | | | | | | | | | | | | | | | | | | | |
| Lake Dardanelle | D-3 | | | | | | | | | | | | | | | | | | | | | |
| Lake Fort Smith (Closed) | C-3 | | | | | | | | | | | | | | | | | | | | | |
| Lake Frierson | B-8 | | | | | | | | | | | | | | | | | | | | | |
| Lake Ouachita | F-4 | | | | | | | | | | | | | | | | | | | | | |
| Lake Poinsett | C-9 | | | | | | | | | | | | | | | | | | | | | |
| Logoly | H-6 | | | | | | | | | | | | | | | | | | | | | |
| Louisiana Purchase Mon. | E-8 | | | | | | | | | | | | | | | | | | | | | |
| Lower White River Museum | D-7 | | | | | | | | | | | | | | | | | | | | | |
| Mammoth Spring | A-7 | | | | | | | | | | | | | | | | | | | | | |
| Mons. Mils Monument | G-3 | | | | | | | | | | | | | | | | | | | | | |
| Milwood | G-2 | | | | | | | | | | | | | | | | | | | | | |
| Moro Bay | H-5 | | | | | | | | | | | | | | | | | | | | | |
| Mount Magazine | D-3 | | | | | | | | | | | | | | | | | | | | | |
| Mount Nebo (Tennis) | D-3 | | | | | | | | | | | | | | | | | | | | | |
| Old Davidsonville | B-8 | | | | | | | | | | | | | | | | | | | | | |
| Oppa Folk Center | B-5 | | | | | | | | | | | | | | | | | | | | | |
| Parkin | D-9 | | | | | | | | | | | | | | | | | | | | | |
| Petit Jean (Tennis) | D-4 | | | | | | | | | | | | | | | | | | | | | |
| Pinnacle Mountain | E-5 | | | | | | | | | | | | | | | | | | | | | |
| Plantation Agri. Museum | F-6 | | | | | | | | | | | | | | | | | | | | | |
| Poison Springs Monument | H-6 | | | | | | | | | | | | | | | | | | | | | |
| Powhatan Courthouse | B-8 | | | | | | | | | | | | | | | | | | | | | |
| Prairie Grove | B-2 | | | | | | | | | | | | | | | | | | | | | |
| Queen Wilhelmina | D-1 | | | | | | | | | | | | | | | | | | | | | |
| So. Ark. Arboretum | J-5 | | | | | | | | | | | | | | | | | | | | | |
| Toltec Mounds | E-6 | | | | | | | | | | | | | | | | | | | | | |
| Village Creek (Tennis) | D-8 | | | | | | | | | | | | | | | | | | | | | |
| White Oak Lake | G-4 | | | | | | | | | | | | | | | | | | | | | |
| Willkrow Springs (Tennis) | B-3 | | | | | | | | | | | | | | | | | | | | | |
| Woolly Hollow | D-5 | | | | | | | | | | | | | | | | | | | | | |

### NATIONAL PARK SITES

| | | | | | | | | | | | | | | | | | | | | | | |
|---|---|---|---|---|---|---|---|---|---|---|---|---|---|---|---|---|---|---|---|---|---|---|
| Arkansas Post Nat'l Mon. | G-7 | | | | | | | | | | | | | | | | | | | | | |
| Buffalo National River | B-5 | | | | | | | | | | | | | | | | | | | | | |
| Central High Nat'l Hist Site | E-5 | | | | | | | | | | | | | | | | | | | | | |
| Hot Springs National Park | F-4 | | | | | | | | | | | | | | | | | | | | | |
| Pea Ridge Nat'l Mil. Pk. | A-2 | | | | | | | | | | | | | | | | | | | | | |
| Fort Smith Nat'l Hist Site | C-1 | | | | | | | | | | | | | | | | | | | | | |

### NATIONAL FOREST RECREATION AREAS

| | | | | | | | | | | | | | | | | | | | | | | |
|---|---|---|---|---|---|---|---|---|---|---|---|---|---|---|---|---|---|---|---|---|---|---|
| Albert Pike | F-2 | | | | | | | | | | | | | | | | | | | | | |
| Alum Cove | B-4 | | | | | | | | | | | | | | | | | | | | | |
| Bard Springs | F-2 | | | | | | | | | | | | | | | | | | | | | |
| Bolehard | B-5 | | | | | | | | | | | | | | | | | | | | | |
| Boyds Bluff | C-4 | | | | | | | | | | | | | | | | | | | | | |
| Bear Creek Lake | E-8 | | | | | | | | | | | | | | | | | | | | | |
| Big Brushy | F-2 | | | | | | | | | | | | | | | | | | | | | |
| Blanchard Springs | B-6 | | | | | | | | | | | | | | | | | | | | | |
| Brock Creek | C-4 | | | | | | | | | | | | | | | | | | | | | |
| Charlton | E-3 | | | | | | | | | | | | | | | | | | | | | |
| Collier Springs | F-3 | | | | | | | | | | | | | | | | | | | | | |
| Cove Lake | D-3 | | | | | | | | | | | | | | | | | | | | | |
| Crystal | F-3 | | | | | | | | | | | | | | | | | | | | | |
| Dragover | E-3 | | | | | | | | | | | | | | | | | | | | | |
| Fairview | C-4 | | | | | | | | | | | | | | | | | | | | | |
| Fourche Mtn. | E-3 | | | | | | | | | | | | | | | | | | | | | |
| Fulton Beach | E-3 | | | | | | | | | | | | | | | | | | | | | |
| Gap Creek | F-3 | | | | | | | | | | | | | | | | | | | | | |
| Gurdon Pool | B-6 | | | | | | | | | | | | | | | | | | | | | |
| Haw Creek Falls | C-3 | | | | | | | | | | | | | | | | | | | | | |
| Hickory Nut Mtn. | E-3 | | | | | | | | | | | | | | | | | | | | | |
| Horsehead Lake | C-3 | | | | | | | | | | | | | | | | | | | | | |
| Iron Springs | E-4 | | | | | | | | | | | | | | | | | | | | | |
| Jack Creek | D-2 | | | | | | | | | | | | | | | | | | | | | |
| Knappers Ford | D-2 | | | | | | | | | | | | | | | | | | | | | |
| Lake Sylvia | E-4 | | | | | | | | | | | | | | | | | | | | | |
| Lake Washington | B-1 | | | | | | | | | | | | | | | | | | | | | |
| Little Missouri Falls | F-2 | | | | | | | | | | | | | | | | | | | | | |
| Little Pines | E-3 | | | | | | | | | | | | | | | | | | | | | |
| Long Pool | C-4 | | | | | | | | | | | | | | | | | | | | | |
| Magazine Mtn. | D-3 | | | | | | | | | | | | | | | | | | | | | |
| Mill Creek | E-2 | | | | | | | | | | | | | | | | | | | | | |
| Ozone | C-3 | | | | | | | | | | | | | | | | | | | | | |
| Redding | C-3 | | | | | | | | | | | | | | | | | | | | | |
| Richland Creek | C-4 | | | | | | | | | | | | | | | | | | | | | |
| Rich Mountain | E-1 | | | | | | | | | | | | | | | | | | | | | |
| River Bluff | E-3 | | | | | | | | | | | | | | | | | | | | | |
| Rocky Shoals | E-3 | | | | | | | | | | | | | | | | | | | | | |
| Rotary Arm | C-4 | | | | | | | | | | | | | | | | | | | | | |
| Shady Lake | F-2 | | | | | | | | | | | | | | | | | | | | | |
| Shores Lake | C-3 | | | | | | | | | | | | | | | | | | | | | |
| South Fourche | E-4 | | | | | | | | | | | | | | | | | | | | | |
| Spring Lake | D-3 | | | | | | | | | | | | | | | | | | | | | |
| Storm Creek Lake | E-9 | | | | | | | | | | | | | | | | | | | | | |
| White Rock | C-3 | | | | | | | | | | | | | | | | | | | | | |
| Wolf Pen | C-3 | | | | | | | | | | | | | | | | | | | | | |

### CORPS OF ENGINEERS PROJECTS - PARKS

| | | | | | | | | | | | | | | | | | | | | | | |
|---|---|---|---|---|---|---|---|---|---|---|---|---|---|---|---|---|---|---|---|---|---|---|
| Arkansas River | D-5 | | | | | | | | | | | | | | | | | | | | | |
| Beaver Lake | A-2 | | | | | | | | | | | | | | | | | | | | | |
| Blue Mountain Lake | D-3 | | | | | | | | | | | | | | | | | | | | | |
| Bull Shoals Lake | A-4 | | | | | | | | | | | | | | | | | | | | | |
| DeGray Lake | F-4 | | | | | | | | | | | | | | | | | | | | | |
| DeQueen Lake | F-1 | | | | | | | | | | | | | | | | | | | | | |
| Dierks Lake | F-2 | | | | | | | | | | | | | | | | | | | | | |
| Gillham Lake | F-2 | | | | | | | | | | | | | | | | | | | | | |
| Greers Ferry Lake | C-5 | | | | | | | | | | | | | | | | | | | | | |
| Lake Chicot | H-7 | | | | | | | | | | | | | | | | | | | | | |
| Lake Dardanelle | D-4 | | | | | | | | | | | | | | | | | | | | | |
| Lake Greeson | F-3 | | | | | | | | | | | | | | | | | | | | | |
| Lake Ouachita | E-3 | | | | | | | | | | | | | | | | | | | | | |
| Maumelle Lake | E-5 | | | | | | | | | | | | | | | | | | | | | |
| Nimrod Lake | E-4 | | | | | | | | | | | | | | | | | | | | | |
| Norfork Lake | A-5 | | | | | | | | | | | | | | | | | | | | | |
| Ouachita River | H-4 | | | | | | | | | | | | | | | | | | | | | |
| Overcup Lake | C-2 | | | | | | | | | | | | | | | | | | | | | |
| Table Rock Lake | A-3 | | | | | | | | | | | | | | | | | | | | | |

www.arkansaslittlepaths.com