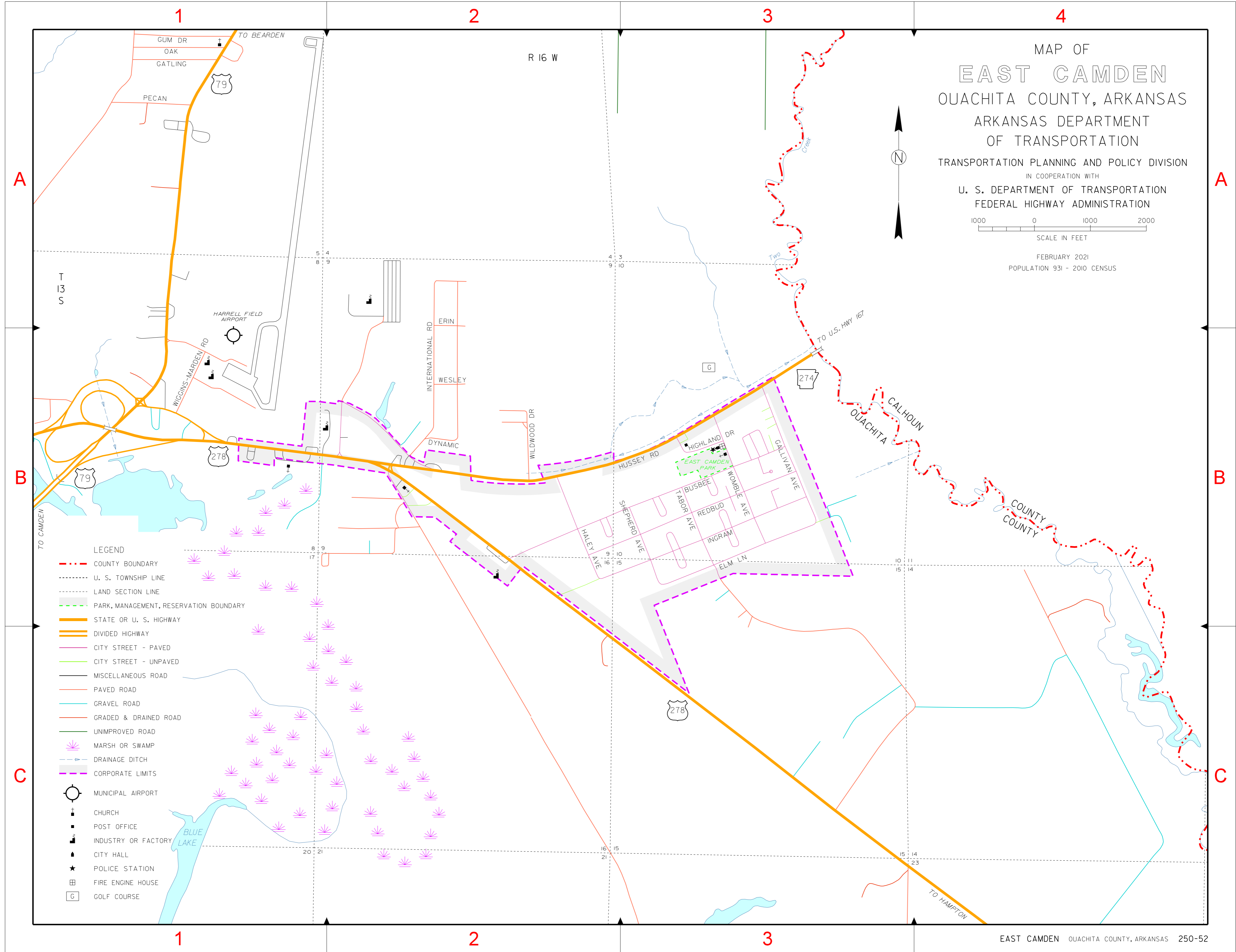










INDEX

- BUSBEE B-3
- ELM LN B-3
- GALLIVAN AVE B-3
- HALEY AVE B-2
- HIGHLAND DR B-3
- HUSSEY RD B-3
- INGRAM B-3
- REDBUD B-3
- SHEPHERD AVE B-3
- TABOR AVE B-3
- WOMBLE AVE B-3



- LEGEND**
- COUNTY BOUNDARY
 - U. S. TOWNSHIP LINE
 - LAND SECTION LINE
 - PARK, MANAGEMENT, RESERVATION BOUNDARY
 - STATE OR U. S. HIGHWAY
 - DIVIDED HIGHWAY
 - CITY STREET - PAVED
 - CITY STREET - UNPAVED
 - MISCELLANEOUS ROAD
 - PAVED ROAD
 - GRAVEL ROAD
 - GRADED & DRAINED ROAD
 - UNIMPROVED ROAD
 - ✿ MARSH OR SWAMP
 - DRAINAGE DITCH
 - CORPORATE LIMITS
 -  MUNICIPAL AIRPORT
 -  CHURCH
 -  POST OFFICE
 -  INDUSTRY OR FACTORY
 -  CITY HALL
 -  POLICE STATION
 -  FIRE ENGINE HOUSE
 -  GOLF COURSE

MAP OF
EAST CAMDEN
 OUACHITA COUNTY, ARKANSAS
 ARKANSAS DEPARTMENT
 OF TRANSPORTATION
 TRANSPORTATION PLANNING AND POLICY DIVISION
 IN COOPERATION WITH
 U. S. DEPARTMENT OF TRANSPORTATION
 FEDERAL HIGHWAY ADMINISTRATION



FEBRUARY 2021
 POPULATION 931 - 2010 CENSUS