



## Bella Vista Bypass Toll Facility

### Typical Mainlane Toll Collection Design



The proposed Bella Vista Bypass design includes, for each direction of traffic, one mainlane plaza that will consist of two electronic toll collection lanes and two or three cash payment lanes.

Interchange ramp plaza details will be determined upon study completion.





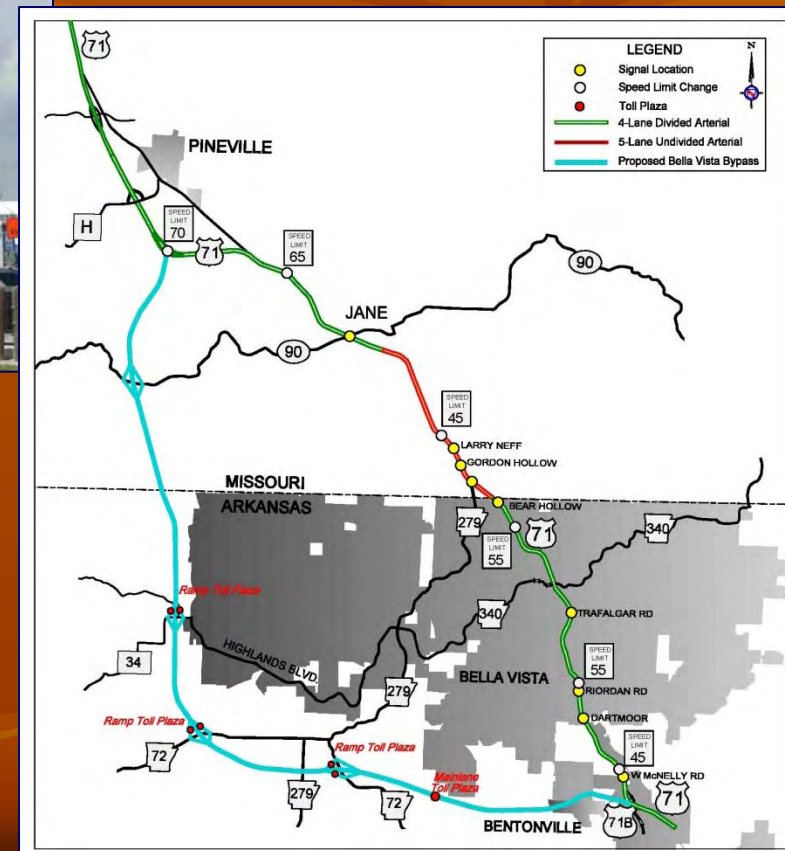
# Bella Vista Bypass Toll Facility

## Typical Ramp Toll Collection Design



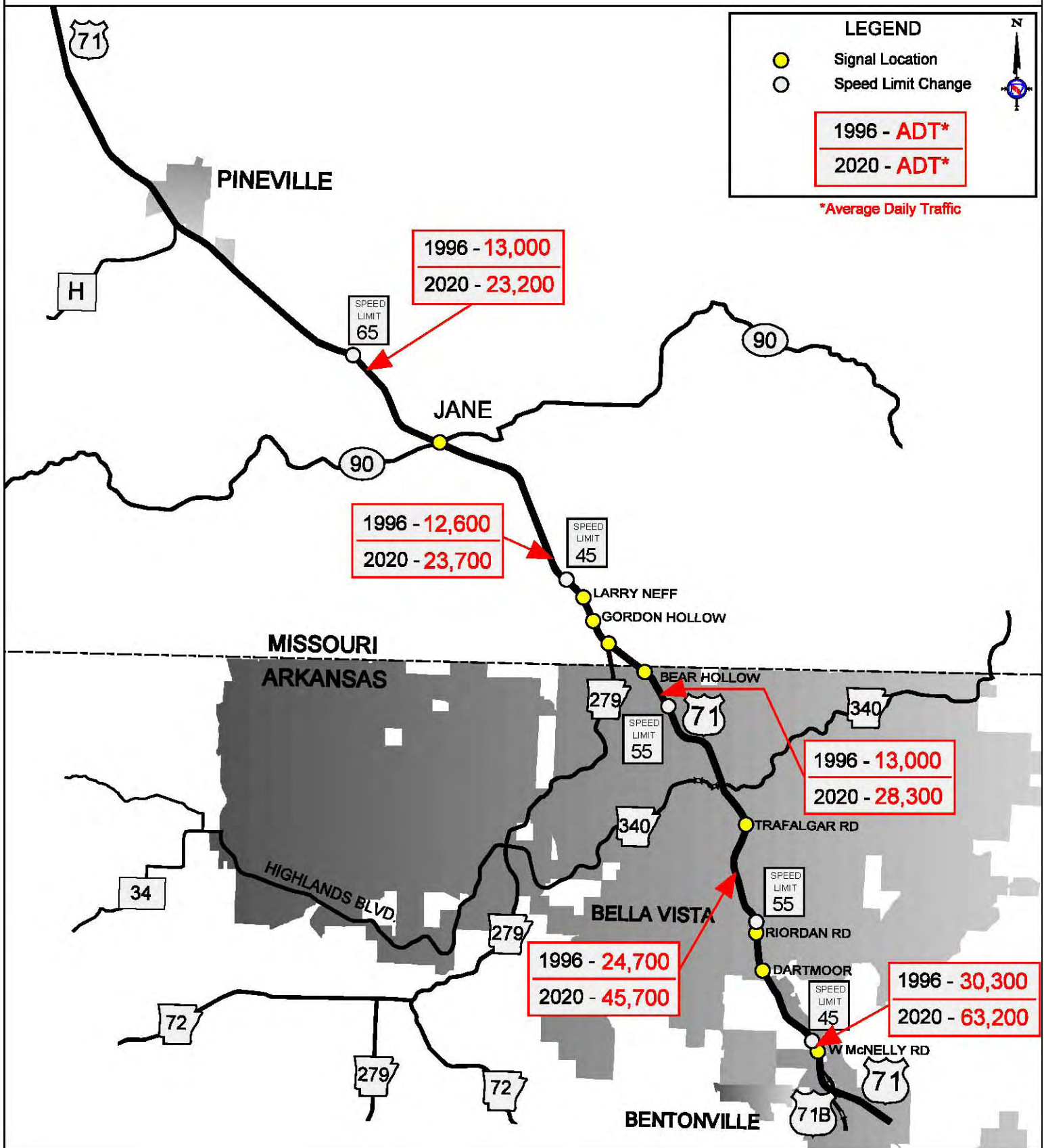
The proposed Bella Vista Bypass design includes three interchange toll collection plazas. Each will consist of one electronic toll collection lane and one cash payment lane.

Interchange ramp plazas will be located at the northbound entrance ramps and southbound exit ramps of the Highway 72 interchanges as well as the County Road 34/Highlanders Boulevard interchange.

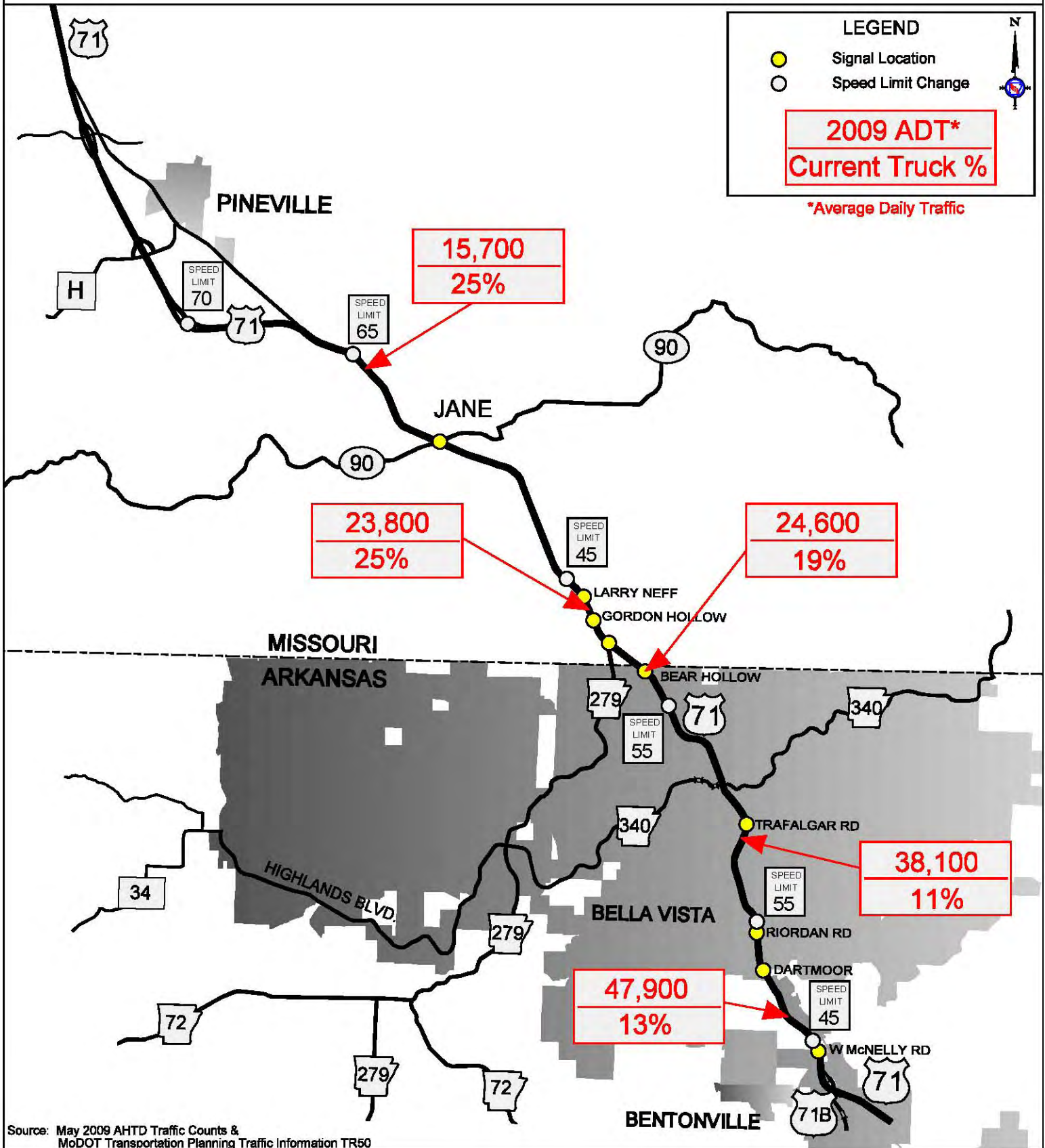




# Final Environmental Impact Study Traffic Forecasts



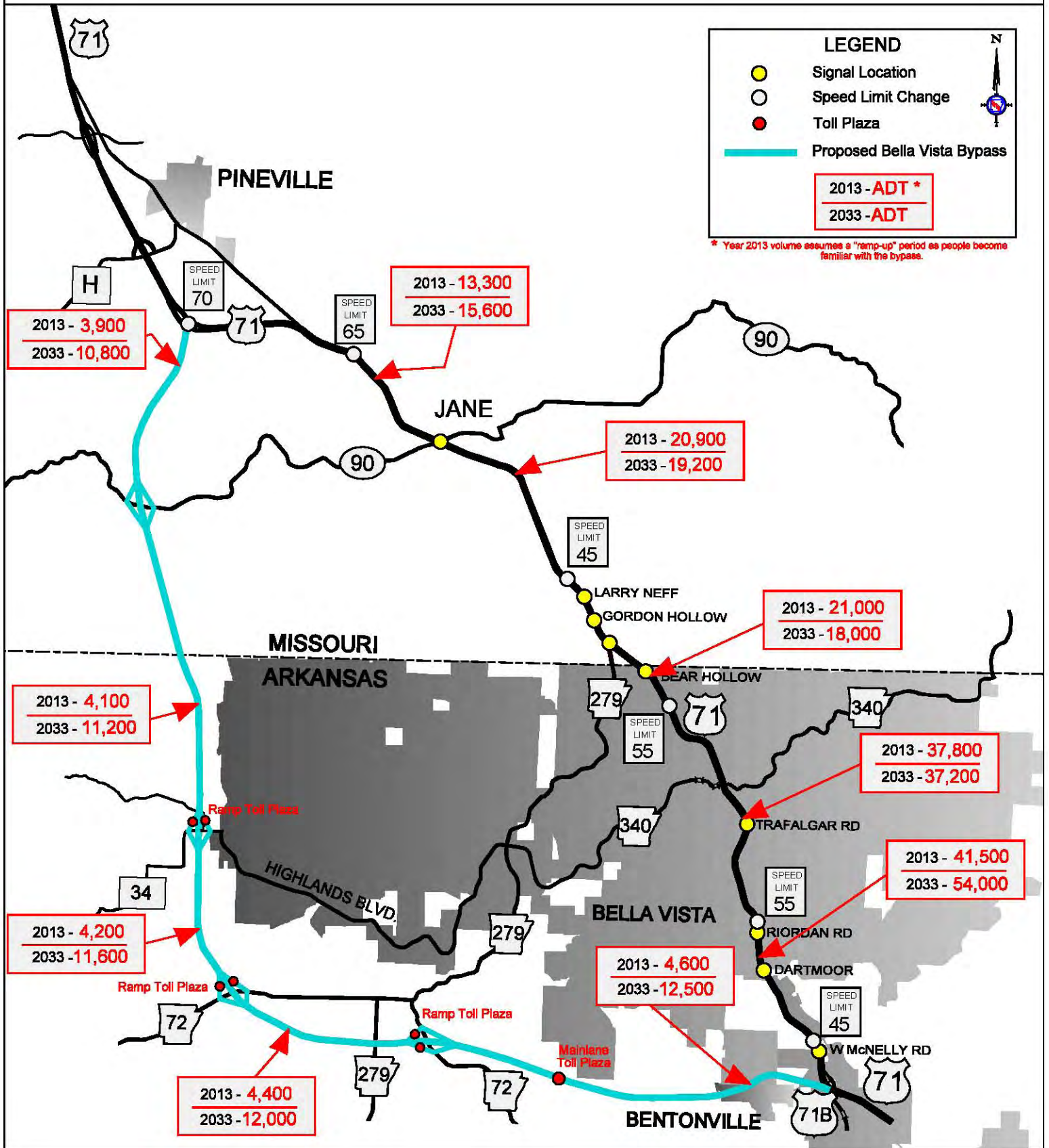
# U.S. 71 - Existing (2009) Traffic Counts & Truck Percentage



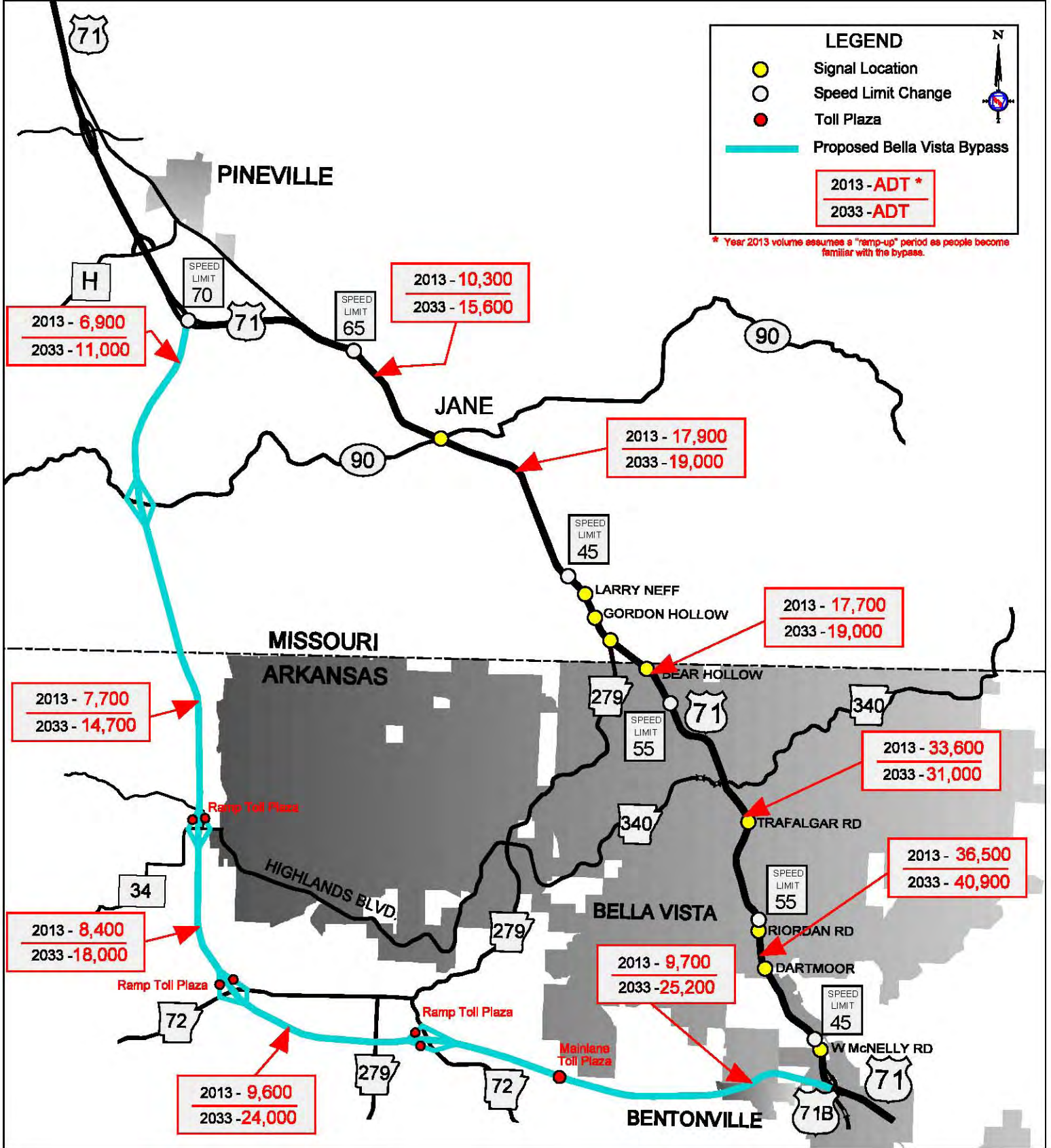
Source: May 2009 AHTD Traffic Counts & MoDOT Transportation Planning Traffic Information TR50



# Toll Facility - Traffic Forecasts

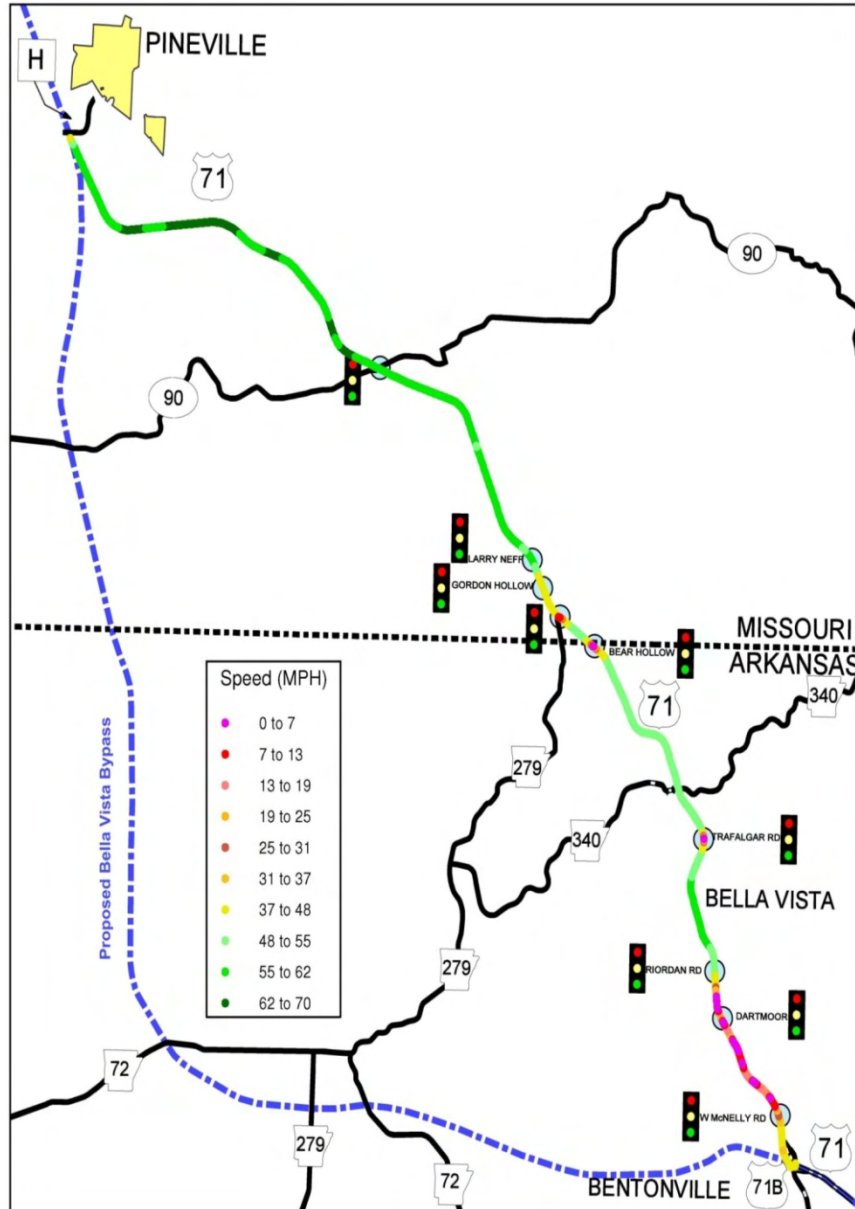


# Non-Toll Facility - Traffic Forecasts





### SOUTHBOUND MORNING PEAK TRAVEL DELAY



### NORTHBOUND EVENING PEAK TRAVEL DELAY

