





**Job 080164**  
**Hwy. 7 Improvements**  
**(Dover)**  
**Pope County**



 Project Location  
 Floodplain  
 Road Removed

Design Public Hearing Handout  
 Meeting Date: May 9, 2013  
 Map Date: April 30, 2013

0      400      800  
 Feet

Photography Date: September - November 2010  
 AHTD - Environmental GIS - Reed

Notes: \_\_\_\_\_

\_\_\_\_\_

\_\_\_\_\_

\_\_\_\_\_