




AHTD Environmental GIS - Dudley  
 Map Date: March 28, 2017  
 Meeting Date: April 6, 2017  
 Location: Public Hearing Display



Job 080457  
 UPRR Overpass & Realignment  
 (Mayflower) (Hwy. 89)  
 Faulkner County

Preliminary  
 Subject  
 to  
 Revision

-  Alternative 1
-  Alternative 2
-  Alternative 3